




# Dalgety Bay

## Appropriate Person Report

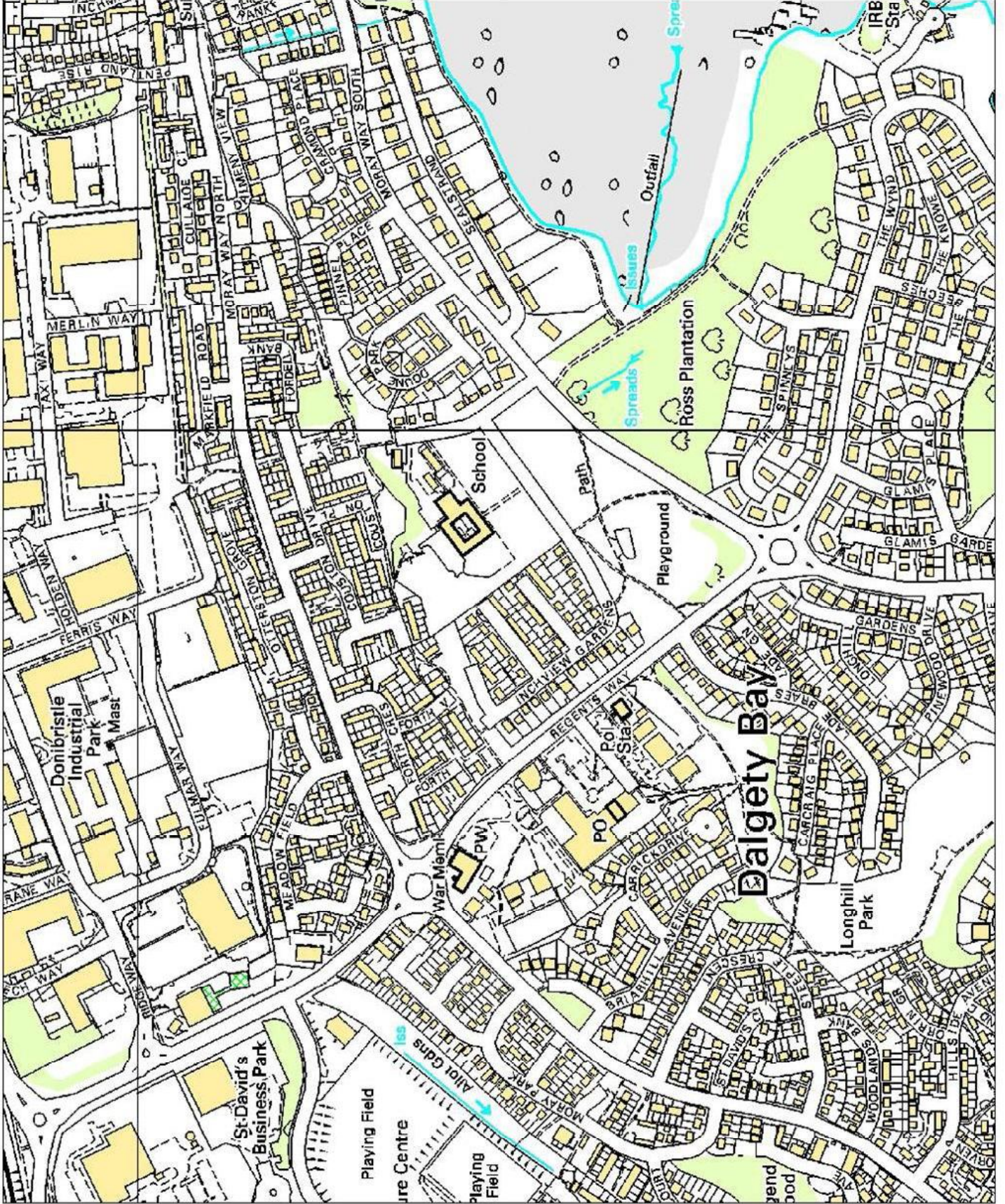
### Appendix 1

Author	Miss Nina Patton		26 June 2013
Reviewed	Dr James Gemmill		27 June 2013
Approved for Release	Ms Janice Milne		27 June 2013

# Central Study Area



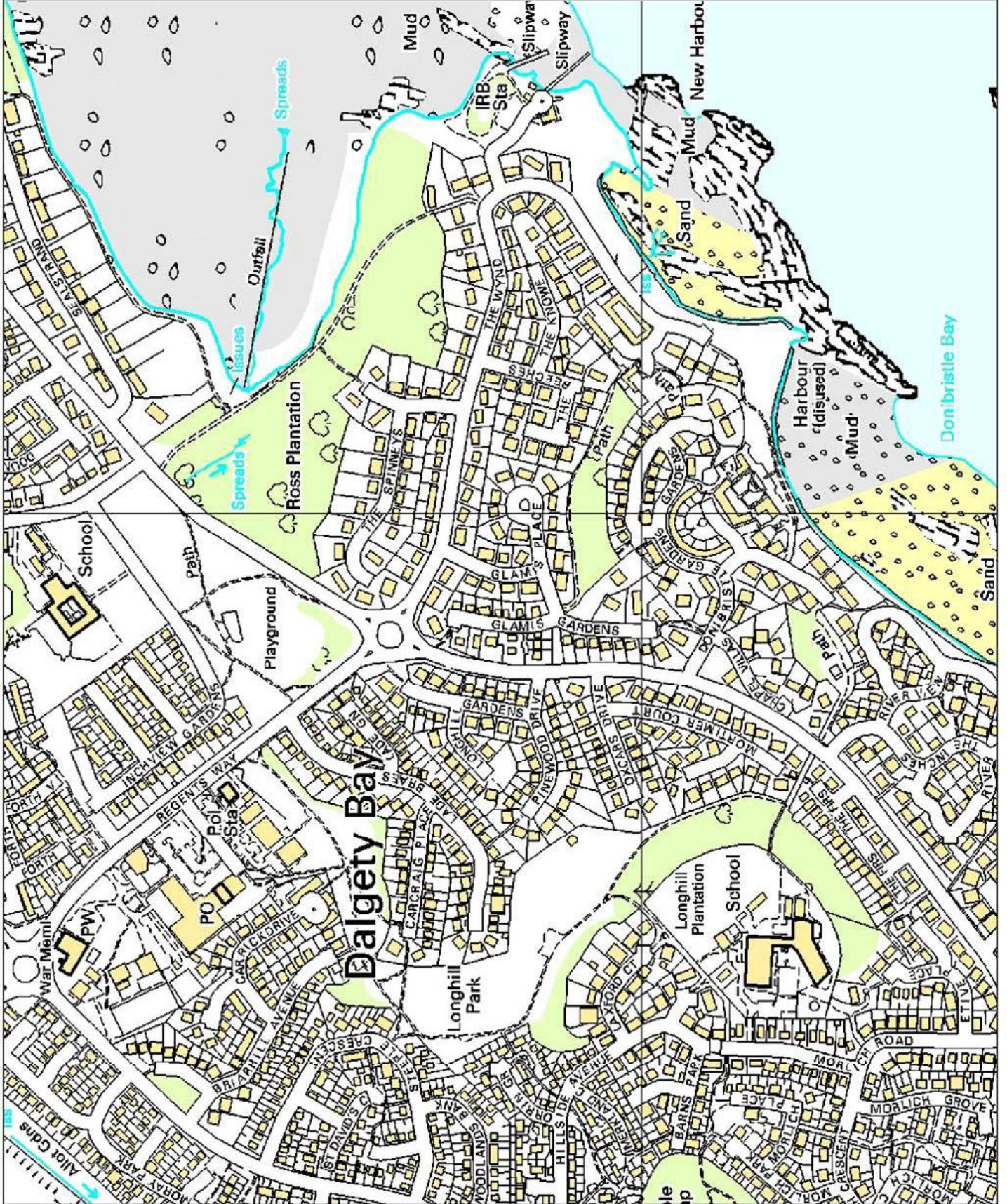
© 2006 Scottish Environment Protection Agency. All rights reserved. This document is the property of SEPA. It is to be used for the purposes of the project for which it was prepared. It is not to be distributed, copied, reproduced, stored in a retrieval system, or transmitted in any form or by any means, electronic, mechanical, photocopying, recording, or by any information storage and retrieval system, without the prior written permission of SEPA. Licence number 100020536.



# South Study Area



© 2006 Scottish Environment Protection Agency. All rights reserved.  
Based upon Ordnance Survey mapping with permission of OS.  
Duckworth Office. © Crown Copyright. Licence number 100020556.



# North Study Area

