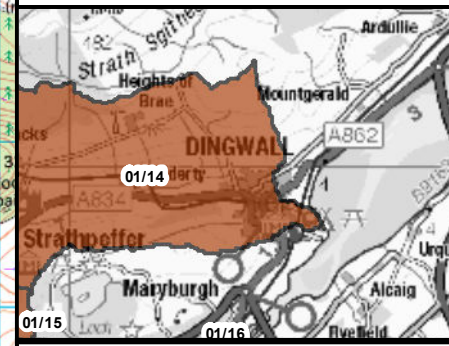




# Flood Hazard Map Flood Extent



## Map Contents

-  Surface Water Flood Extent - Medium Likelihood
-  River\_Peffery

Flood Maps are based upon Ordnance Survey material with the permission of Ordnance Survey on behalf of the Controller of Her Majesty's Stationary Office © Crown Copyright. Any unauthorised reproduction infringes Crown copyright and may lead to prosecution or civil proceedings. SEPA Licence number 100016991 (2015). Some features of these maps are based upon digital spatial data licensed from the Centre for Ecology and Hydrology © NERC (CEH) and third party licensors. Data provided by The Met Office has been used under licence in some areas of flood risk information production. ©Crown Copyright (2015), theMet Office. Data provided under licence from the James Hutton Institute has been applied in production of flood risk management information. Copyright © The James Hutton Institute and third party licensors. Flood risk information has been derived from BGS digital data under licence. British Geological Survey © NERC

