

Scotland's flooding future 2016-2021

108,000

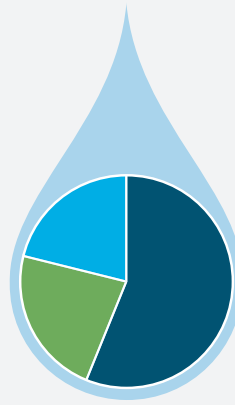
properties are at risk of flooding



73% residential

£252 million

expected annual flood damage



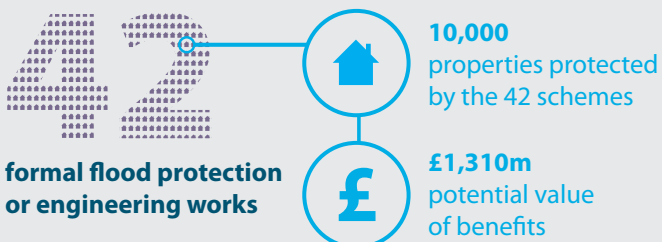
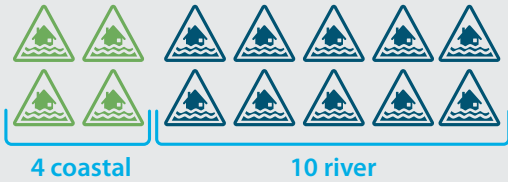
56% river flooding

23% surface water flooding

21% coastal flooding

What do Flood Risk Management Strategies say?

14 new flood warning schemes



formal flood protection or engineering works

134 flood protection studies

£8,000m potential economic benefit

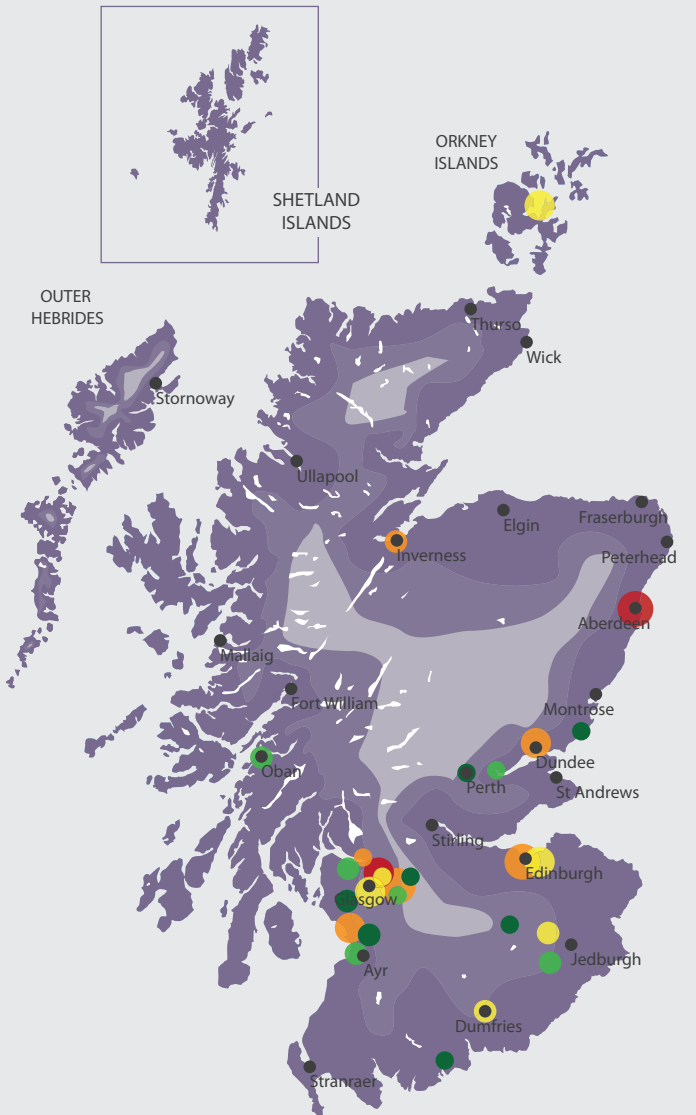
2,000km of road network is at risk of flooding



500km of rail pass through high risk areas



200,000 hectares of agricultural land at risk of flooding



Annual Average Damages Map for Scotland

Annual Average Damages (£ million)	Number of properties at risk
1.20 - 1.40	0 - 290
1.42 - 2.10	291 - 700
2.11 - 4.10	701 - 1,500
4.11 - 10.00	1,501 - 2,900
10.01 - 16.00	2,901 - 13,000