







Stakeholder workshop - August 2011

A stakeholder workshop was held on 31 August 2011 to reality-check and discuss the interim mapping outputs, and, importantly, add vital local knowledge. The initial map-based screening identifies sections of watercourses or water bodies within the Forth sub-basin district where the current Water Framework Directive classification is less than good and where these water bodies overlap with key integrated habitat networks: woodland, wetland and grassland.

- [Programme](#)  (67kb)
- [Workshop attendees](#)  (77kb)
- [Presentation 1 - Project introduction and aims of workshop](#)  (355kb)
- [Presentation 2 - Study to Date](#)  (2mb)

The mapping outputs presented in the table below highlight the opportunities identified through the initial spatial analyses. To assist ease of use, please read the [guidance on how to interpret the maps](#)  (530kb) before viewing. [An overview of spatial data used to identify opportunity areas](#)  (56kb) has also been provided.

A0 sized maps highlighting opportunity areas	File type & size
Central Fife	 2.34mb
Clackmannanshire and West Fife	 2.65mb
East Lothian	 1.76mb
Midlothian and Edinburgh	 2.70mb
North Lanarkshire and Falkirk	 3.01mb
Stirling	 2.66mb
West Lothian	 2.94mb